

Cambridge University Press

978-1-108-02021-3 - Travels in North America, Volume 2

Charles Lyell

Frontmatter

[More information](#)

CAMBRIDGE LIBRARY COLLECTION

Books of enduring scholarly value

Travel and Exploration

The history of travel writing dates back to the Bible, Caesar, the Vikings and the Crusaders, and its many themes include war, trade, science and recreation. Explorers from Columbus to Cook charted lands not previously visited by Western travellers, and were followed by merchants, missionaries, and colonists, who wrote accounts of their experiences. The development of steam power in the nineteenth century provided opportunities for increasing numbers of 'ordinary' people to travel further, more economically, and more safely, and resulted in great enthusiasm for travel writing among the reading public. Works included in this series range from first-hand descriptions of previously unrecorded places, to literary accounts of the strange habits of foreigners, to examples of the burgeoning numbers of guidebooks produced to satisfy the needs of a new kind of traveller - the tourist.

Travels in North America

Sir Charles Lyell (1797–1875) was one of the most renowned geologists of the nineteenth century. His *Principles of Geology* (also reissued in this series) laid the foundations of evolutionary biology, and greatly influenced Darwin. He was awarded the Copley Medal by the Royal Society in 1858 and the Wollaston Medal by the Geological Society of London in 1866 for his contributions to the science. Lyell's most important work was his refining and popularising of the concept of uniformitarianism, the idea that the earth has been formed through slow-acting geological forces over billions of years. These volumes, first published in 1845, are the result of Lyell's 1841 lecture tour across the United States and Canada, in the course of which he made many observations on the formation of the American landscape. Using the popular format of a travel diary, Lyell provides vivid and detailed descriptions of North American geology, with discussions of important geological sites. Volume 2 contains his travels in Canada.

Cambridge University Press

978-1-108-02021-3 - Travels in North America, Volume 2

Charles Lyell

Frontmatter

[More information](#)

Cambridge University Press has long been a pioneer in the reissuing of out-of-print titles from its own backlist, producing digital reprints of books that are still sought after by scholars and students but could not be reprinted economically using traditional technology. The Cambridge Library Collection extends this activity to a wider range of books which are still of importance to researchers and professionals, either for the source material they contain, or as landmarks in the history of their academic discipline.

Drawing from the world-renowned collections in the Cambridge University Library, and guided by the advice of experts in each subject area, Cambridge University Press is using state-of-the-art scanning machines in its own Printing House to capture the content of each book selected for inclusion. The files are processed to give a consistently clear, crisp image, and the books finished to the high quality standard for which the Press is recognised around the world. The latest print-on-demand technology ensures that the books will remain available indefinitely, and that orders for single or multiple copies can quickly be supplied.

The Cambridge Library Collection will bring back to life books of enduring scholarly value (including out-of-copyright works originally issued by other publishers) across a wide range of disciplines in the humanities and social sciences and in science and technology.

Cambridge University Press

978-1-108-02021-3 - Travels in North America, Volume 2

Charles Lyell

Frontmatter

[More information](#)

Travels in North America

*With Geological Observations
on the United States, Canada, and Nova Scotia*

VOLUME 2

CHARLES LYELL



Cambridge University Press
978-1-108-02021-3 - Travels in North America, Volume 2
Charles Lyell
Frontmatter
[More information](#)

CAMBRIDGE UNIVERSITY PRESS

Cambridge, New York, Melbourne, Madrid, Cape Town, Singapore,
São Paulo, Delhi, Dubai, Tokyo

Published in the United States of America by Cambridge University Press, New York

www.cambridge.org

Information on this title: www.cambridge.org/9781108020213

© in this compilation Cambridge University Press 2010

This edition first published 1845
This digitally printed version 2010

ISBN 978-1-108-02021-3 Paperback

This book reproduces the text of the original edition. The content and language reflect the beliefs, practices and terminology of their time, and have not been updated.

Cambridge University Press wishes to make clear that the book, unless originally published by Cambridge, is not being republished by, in association or collaboration with, or with the endorsement or approval of, the original publisher or its successors in title.

The original edition of this book contains a number of colour plates, which cannot be printed cost-effectively in the current state of technology. The colour scans will, however, be incorporated in the online version of this reissue, and in printed copies when this becomes feasible while maintaining affordable prices.

Additional resources for this publication at www.cambridge.org/9781108020213

Cambridge University Press

978-1-108-02021-3 - Travels in North America, Volume 2

Charles Lyell

Frontmatter

[More information](#)

TRAVELS
IN
NORTH AMERICA;

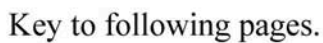
WITH
Geological Observations
ON
THE UNITED STATES,
CANADA, AND NOVA SCOTIA.

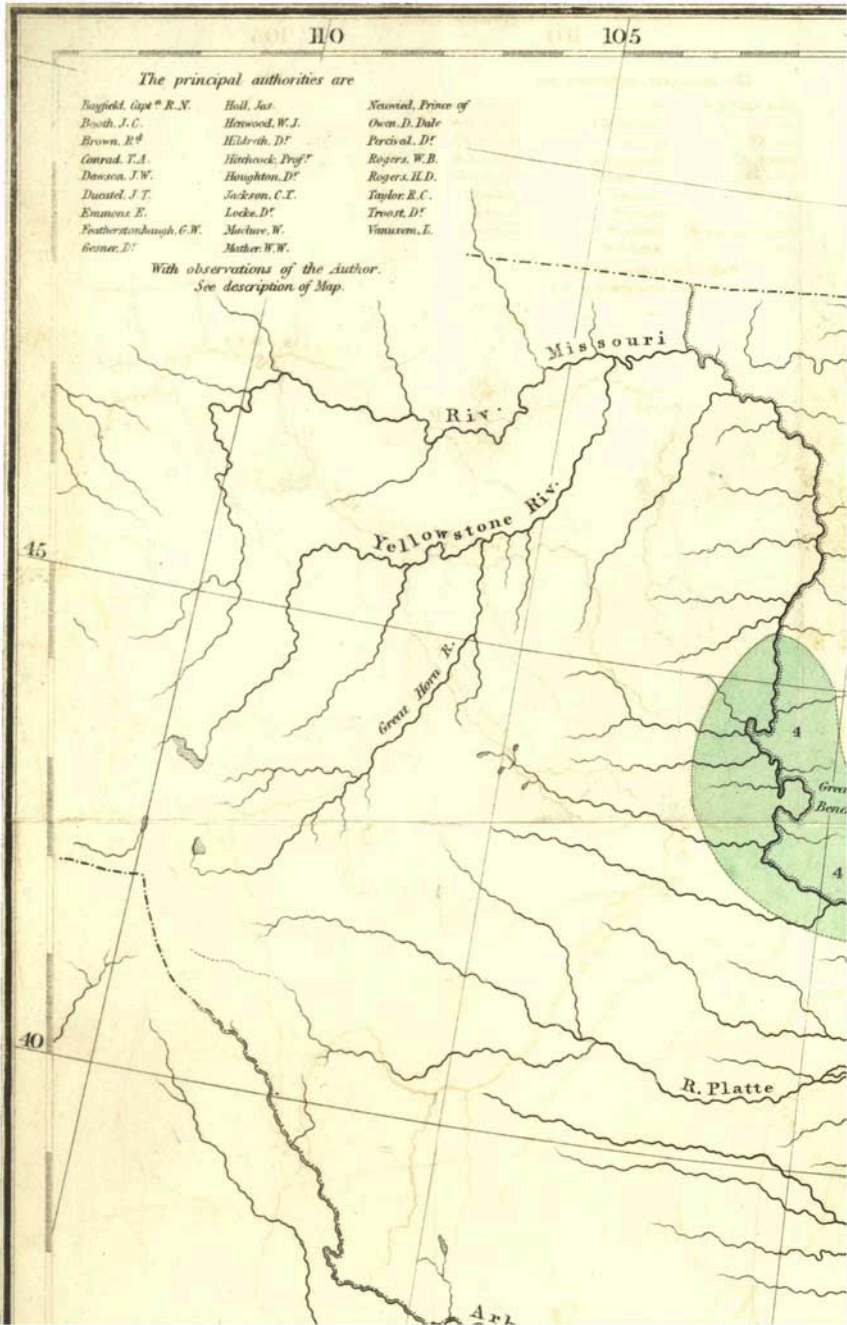
BY
CHARLES LYELL, ESQ. F.R.S.

AUTHOR OF
THE PRINCIPLES OF GEOLOGY.

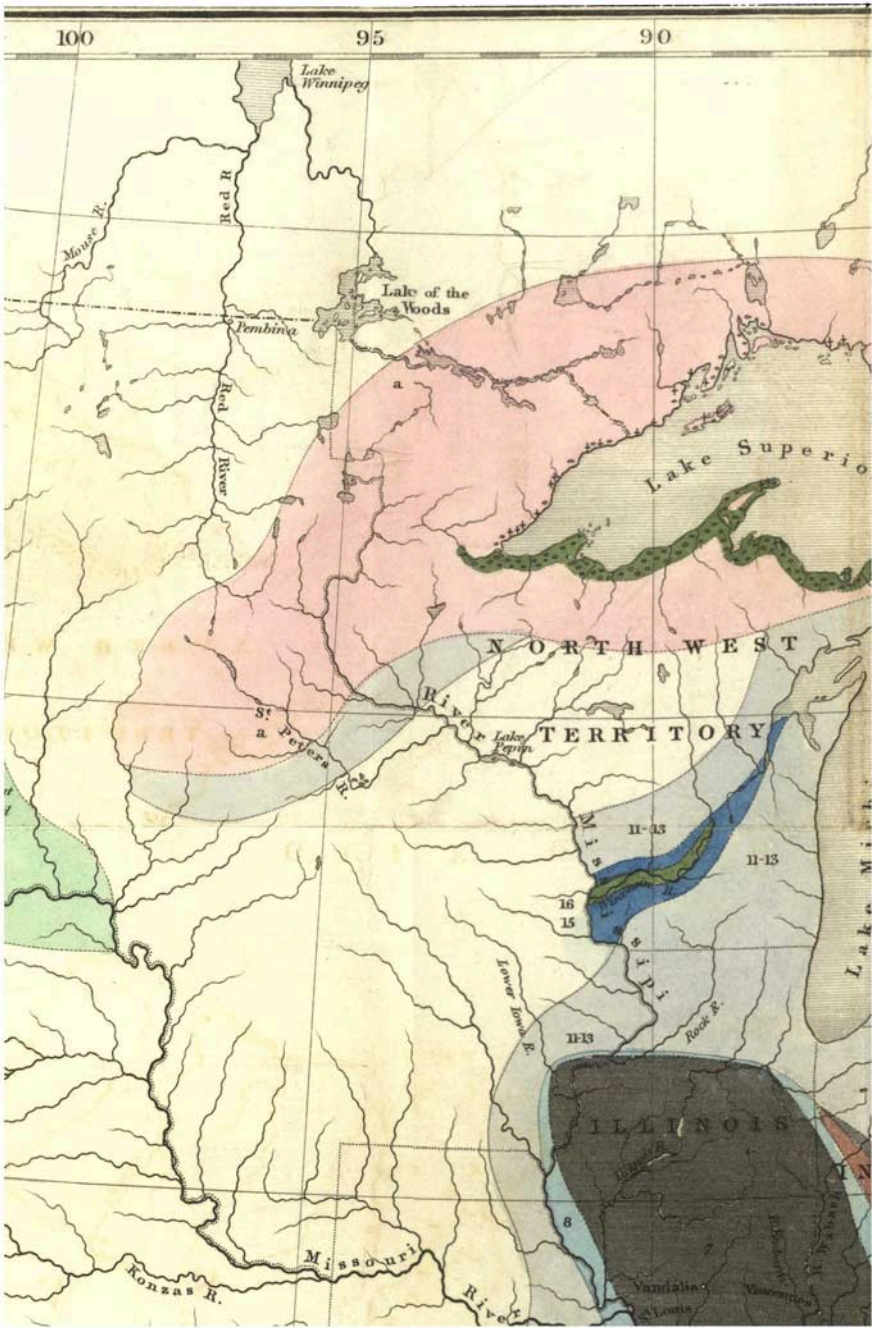
IN TWO VOLUMES.
VOL. II.

LONDON:
JOHN MURRAY, ALBEMARLE STREET.
1845.





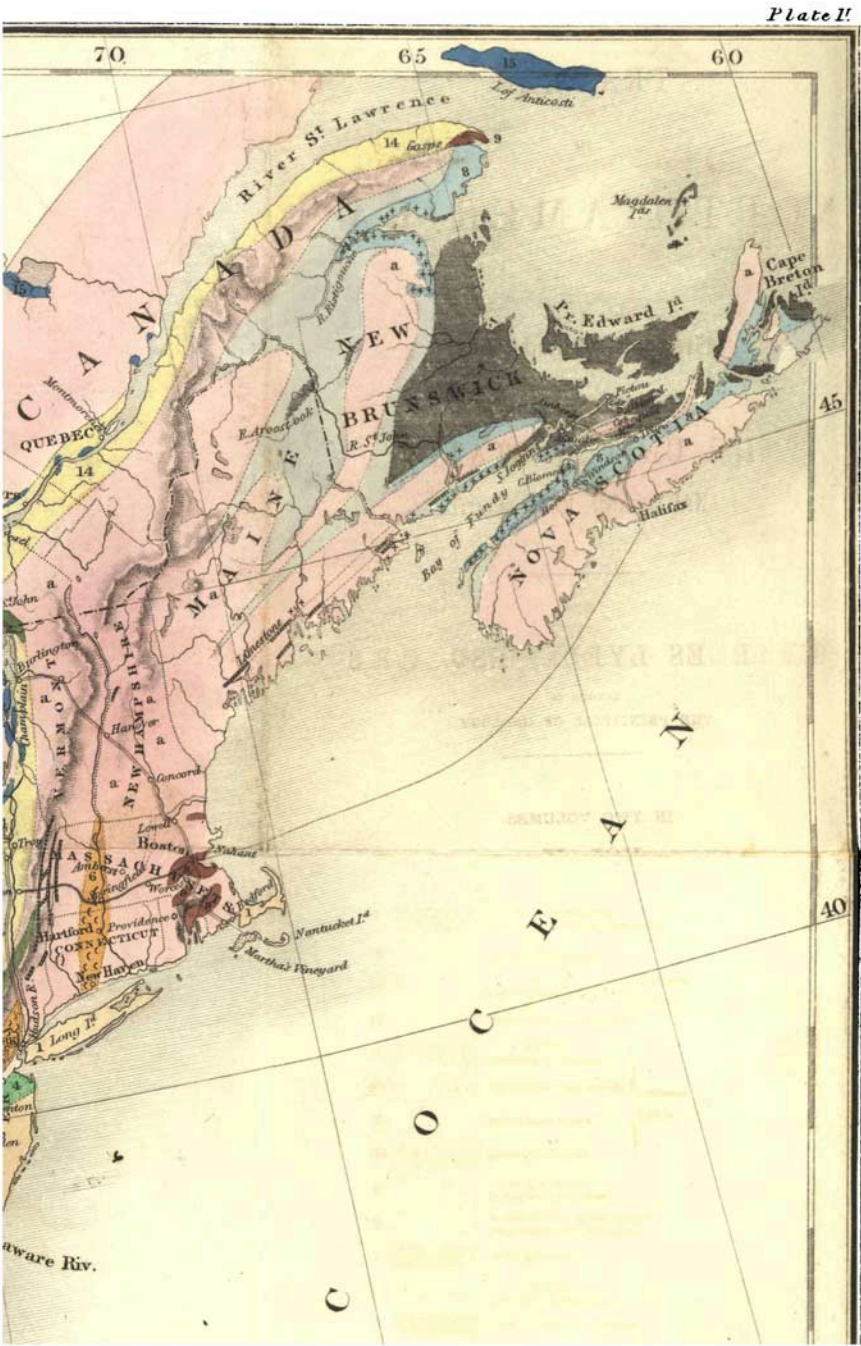
Cambridge University Press
978-1-108-02021-3 - Travels in North America, Volume 2
Charles Lyell
Frontmatter
[More information](#)



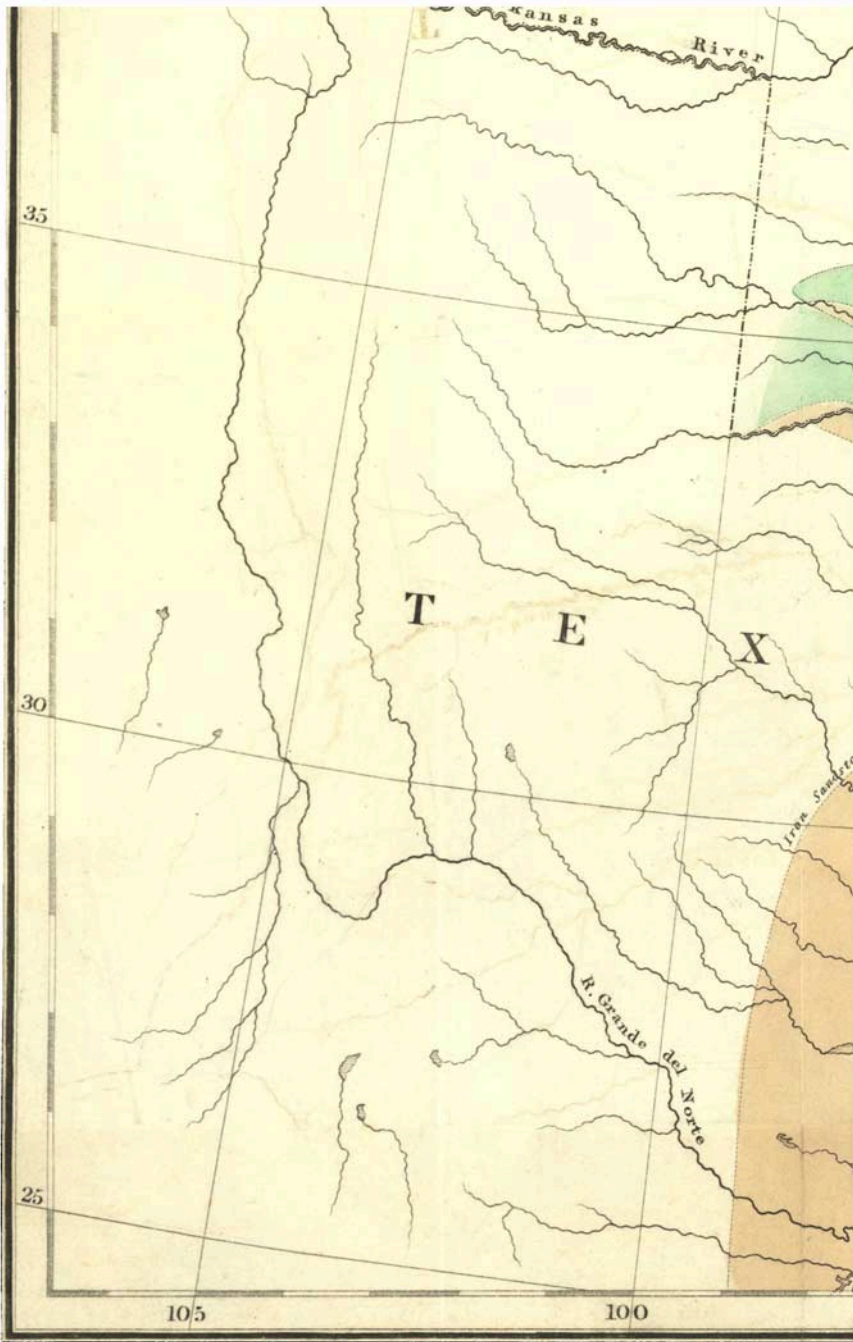
Cambridge University Press
978-1-108-02021-3 - Travels in North America, Volume 2
Charles Lyell
Frontmatter
[More information](#)



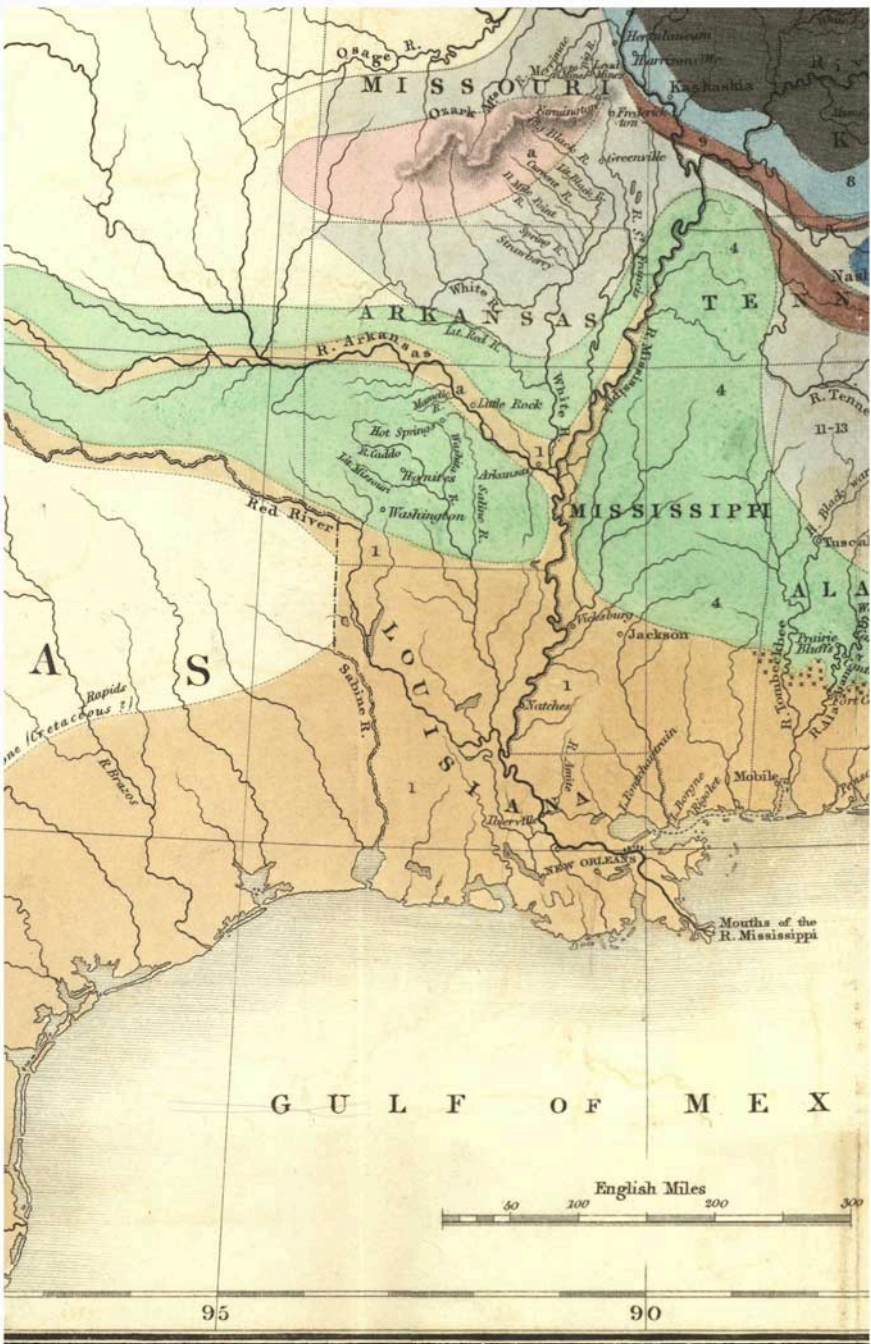
Cambridge University Press
978-1-108-02021-3 - Travels in North America, Volume 2
Charles Lyell
Frontmatter
[More information](#)



Cambridge University Press
978-1-108-02021-3 - Travels in North America, Volume 2
Charles Lyell
Frontmatter
[More information](#)



Cambridge University Press
978-1-108-02021-3 - Travels in North America, Volume 2
Charles Lyell
Frontmatter
[More information](#)

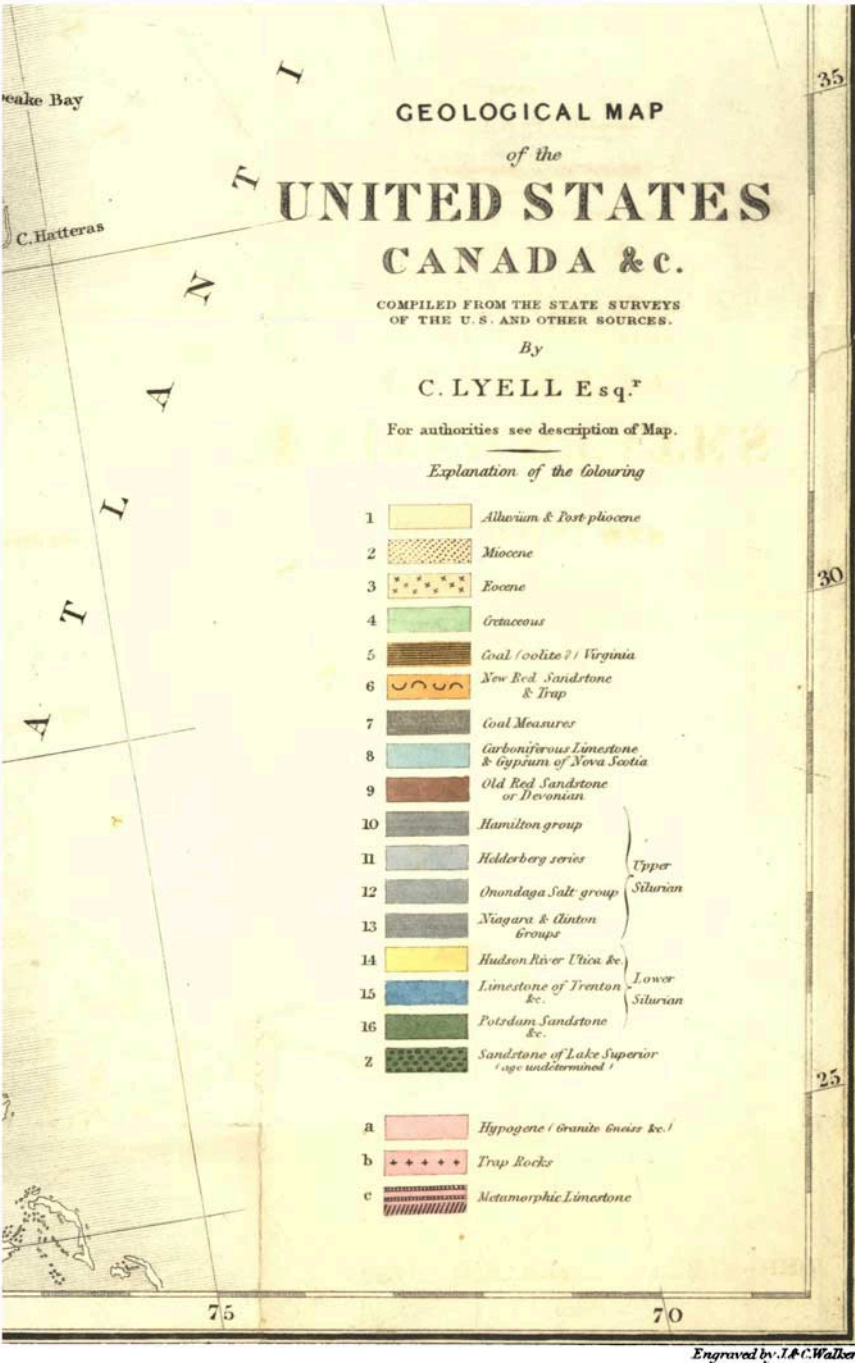


Cambridge University Press
978-1-108-02021-3 - Travels in North America, Volume 2
Charles Lyell
Frontmatter
[More information](#)



W. H. Sturt London May 14th 1845.

Cambridge University Press
978-1-108-02021-3 - Travels in North America, Volume 2
Charles Lyell
Frontmatter
[More information](#)



CONTENTS

TO

THE SECOND VOLUME.

CHAPTER XIV.

Dr. Channing.—Agitation in Rhode Island.—Armed Convention.—Sail through Amboy Straits.—Journey to Philadelphia and Baltimore.—Harper's Ferry.—Passage over the Alleghanies by National Road.—Parallel Ridges.—Absence of Drift.—Structure and Origin of Appalachians.—Theory of Subsidence and Contraction of Subterranean Fluid.—Kentucky Farmers.—Emigrants.—Cumberland Coal Field.—Clay with Stigmaria.—Marine Shells in Coal Measures near Frostburg.—Wide Geographical Distribution of Fossil Coal Plants. - - - Page 1

CHAPTER XV.

Alleghany Mountains.—Union.—Horizontal Coal Formation.—Brownsville on the Monongahela.—Facilities of working Coal.—Navigable Rivers.—Great future Resources of the Country.—Pittsburg.—Illinois Coal Field.—Fossil Indian Corn.—Indian Mounds near Wheeling.—General Harrison on their high Antiquity.—Dr. Morton on the aboriginal Indians.—Remarks on the Civilization of the Mexicans and other Tribes.—Marietta.—Silicified Trees or Psarolites of Ohio.—Coal of Pomeroy.—New Settlements.—Cincinnati - - - 24

iv CONTENTS.

CHAPTER XVI.

Succession of Strata on the Ohio between Pomeroy and Cincinnati.—Return up the Ohio to Rockville.—Waverley Sandstone.—Cliff Limestone.—Denudation.—Blue Limestone of Cincinnati.—Lower Silurian Fossils.—Limited Proportion of Silurian Species common to Europe and America.—Great Development of Brachiopoda.—Deep Sea Formations.—Rarity of Silurian Land Plants.—Silurian Fossil Fish - - - - Page 45

CHAPTER XVII.

Alluvial Terraces at Cincinnati, and their Origin.—Bones of the Elephant and Mastodon.—Excursion to the Swamps of Big Bone Lick in Kentucky.—Noble Forest.—Salt Springs.—Buffalo Trails.—Numerous Bones of extinct Animals.—Associated Freshwater and Land Shells.—Relative Age of Northern Drift, and Deposits with Bones of Mastodon on the Ohio - - - - 58

CHAPTER XVIII.

Cincinnati.—Journey across Ohio to Cleveland.—New Clearings.—Rapid Progress of the State since the Year 1800.—Increase of Population in the United States.—Political Discussions.—German and Irish Settlers.—Stump Oratory.—Presidential Elections.—Relative Value of Labour and Land - - - - 72

CHAPTER XIX.

Cleveland.—Ridges of Sand and Gravel along the Southern Coast of Lake Erie.—Their Origin.—Fredonia; Streets lighted with natural Gas.—Falls of Niagara.—Burning Spring—Passing behind the Falls.—Daguerreotype of the Falls.—Boulder Formation at Whirlpool, and Valley of St. David's.—Glacial polishing and Furrows.—Influence of Icebergs on Drift - - - - 85

CONTENTS. v

CHAPTER XX.

Mirage on Lake Ontario. — Toronto. — Excursion with Mr. Roy to examine the Parallel Ridges between Lakes Ontario and Simcoe. — Correspondence of Level in their Base-lines over wide Areas. — Origin of the Ridges. — Lacustrine Theory. — Hypothesis of Sand-banks formed under Water. — Rapid Progress of the Colony. — British Settlers unable to speak English - - - - - Page 102

CHAPTER XXI.

Kingston. — Montreal. — French Population and Language. — Quebec. — Soldiers. — Deserters. — Three Rivers. — Scotch Emigrants. — Distinctness of French and British Canadians. Large Military Force. — American Sympathisers. — Geological Survey. — Analogy in Structure of Canada and Scandinavia. — Section at Falls of Montmorency. — Unconformable Position of lowest Fossiliferous Sandstone to Gneiss. — Supposed Monument of the Commencement of the Organic World. — To what Extent the Granitic Rocks are primary. — Difficulty of establishing the Date of Metamorphic Action. — Two Sources of popular Error respecting the more abundant Production of Hypogene Rocks at remote Periods - - - 115

CHAPTER XXII.

Glacial Furrows in the Valley of the St. Lawrence. — Action of packed Ice in the Canadian Rivers. — Boulder Formation with and without Shells. — Gannanoqui. — Mountain of Montreal. — Recent Shells in Drift more than 500 Feet above the Sea. — Lake St. Peter. — Falls of Maskinongé. — Deposit of Shells at Beauport, near Quebec. — Agreement with Swedish Fossils. — Shells in Boulder Formation of Lake Champlain. — Burlington, Vermont. — Fossils of Drift imply a colder Climate. — Scenery of Lake Champlain. — Organic Remains of Lowest Silurian Sandstone. — Lingula. — Vermont Mountains. — Inns and Boarding Houses. — Return to Boston. - - - - - 135

CHAPTER XXIII.

Halifax. — Glacial Furrows in Nova Scotia. — Difference of Climate of Halifax and Windsor. — Tracts covered with *Kalmia*. — *Linnæa borealis*. — High Tides of the Bay of Fundy. — The Bore. — Recent Deposits of Red Mud hardened in the Sun. — Fossil Showers of Rain. — Foot-prints of Birds and Casts of the same. — Cracks caused by Shrinkage. — Submerged Forests. — Recent Glacial Furrows at Cape Blomidon. — Loaded Ice. — Ice-ruts in Mud - Page 162

CHAPTER XXIV.

Coal Formation of Nova Scotia. — Productive Coal Measures. — Erect Fossil Trees in the Cliffs of the Bay of Fundy. — Section from Minudie to the South Joggins. — Ten buried Forests, one above the other. — Connexion of upright Trees with Seams of Coal. — *Stigmara*. — *Sigillaria*. — Evidence of repeated Submergence of dry Land. — Theory to explain the Evenness of the ancient Surface. — Pictou Coal-field. — Bed of erect *Calamites*, compared to those of St. Etienne in France. — List of Species of Nova Scotia Coal-plants. — Four-fifths of these Fossils identified with European Species. — Carboniferous Flora of the United States - - - - 176

CHAPTER XXV.

Lower Carboniferous or Gypsiferous Formation of Nova Scotia. — Why formerly considered as newer than the productive Coal. — Determination of its true Age. — Sections near Windsor. — Supposed Reptilian Footsteps. — Section on the Shubenacadie. — Large Masses of Gypsum. — Their Origin. — Volcanic Action contemporaneous with Nova Scotia Coal Measures. — Limestone with Marine Shells. — Table of Organic Remains of the Carboniferous Limestone of Nova Scotia and Island of Cape Breton - - - - 204

CONTENTS. vii

CHAPTER XXVI.

Progress and Resources of Nova Scotia. — Highland Settlers. — Timber Duties. — Cobepuid Hills. — Conflagration of Forests. — Albion Mines. — Humming Birds. — Estuary of the Shubenacadie. — Stakes cut by Beavers. — Promotion of Science. — Social Equality. — Nova Scotians “going home.” — Return to England - - - - - 223

DESCRIPTION OF PLATES AND MAPS.

PLATE I. — Bird's-eye View of the Falls of Niagara and Adjacent Country, coloured geologically.

PLATE II. — Geological Map of the United States, Canada, &c., compiled from the State Surveys of the U. S., and other sources.

SECTION 1. — *Authorities.* — Maclure, William. — Bayfield, H. W., Captain R. N. — Featherstonehaugh, G. W. — Conrad, T. A. — Jackson, C. T., and Alger, F. — Hitchcock, Edward. — Taylor, R. C., F.G.S. — Rogers, H. D. — Rogers, W. B. — Owen, David Dale, M.D. — Mather, W. W. — Emmons, E. — Vanuxem, L. — Hall, James. — Percival, James G. — Dr. A. Gesner. — Henwood, W. J., F.G.S., of Penzance. — Mr. J. W. Dawson. — Mr. Richard Brown, of Sydney, Cape Breton. — Prince of Neuwied.

SECTION 2. — *Geological Formations [expressed by different Colours and Numbers on the Map.]* — No. 1. *Alluvium and Post-Pliocene.* — No. 2. *Miocene.* — No. 3. *Eocene.* —

Cambridge University Press

978-1-108-02021-3 - Travels in North America, Volume 2

Charles Lyell

Frontmatter

[More information](#)

viii

CONTENTS.

No. 4. *Cretaceous*. — No. 5. *Coal (Oolite ?) Virginia*. — No. 6. *New Red Sandstone and Trap*. — No. 7. *Coal Measures*. — No. 8. *Carboniferous Limestone and Gypsum of Nova Scotia*. — No. 9. *Old Red Sandstone, or Devonian*. — No. 10. *Hamilton Group*. — No. 11. *Helderberg Series*. — No. 12. *Onondaga Salt Group*. — No. 13. *Niagara and Clinton Groups*. — No. 14. *Hudson River, Utica, &c.* — No. 15. *Limestone of Trenton, &c.* — No. 16. *Potsdam sandstone, &c.* — *Sandstone of Lake Superior*. — *Hypogene. (Granite, Gneiss, &c.)* — *Trap Rocks*. — *Metamorphic Limestone*.

PLATE III.—Map of the Niagara District.

PLATE IV.—Fac-simile of a View of Niagara Falls, by Father Louis Hennepin.—(From the original Utrecht edition, 1697.)

PLATE V.—Fossil Mammalian Remains from the Tertiary Strata of Martha's Vineyard, Massachusetts.

PLATE VI.—View of the Great Coal Seam on the Monongahela at Brownsville, Pennsylvania.

PLATE VII.—Recent Foot-prints of Birds, the Sandpiper (*Tringa minuta*), on the Red Mud of the Bay of Fundy, Nova Scotia—natural size.