


Cambridge University Press  
978-0-521-12578-9 - Australian Rock Art: A New Synthesis  
Robert Layton  
Frontmatter  
[More information](#)

---

**Australian Rock Art**  
a new synthesis



Wanaliri shelter, Gibb River, Kimberley, Western Australia. (Photo: Jutta Malnic)



A U S T R A L I A N  
**ROCK ART**  
a new synthesis

Robert Layton  
Professor, Department of Anthropology  
University of Durham



Cambridge University Press  
 978-0-521-12578-9 - Australian Rock Art: A New Synthesis  
 Robert Layton  
 Frontmatter  
[More information](#)

CAMBRIDGE UNIVERSITY PRESS  
 Cambridge, New York, Melbourne, Madrid, Cape Town, Singapore,  
 São Paulo, Delhi, Dubai, Tokyo

Cambridge University Press  
 The Edinburgh Building, Cambridge CB2 8RU, UK

Published in the United States of America by Cambridge University Press, New York

[www.cambridge.org](http://www.cambridge.org)  
 Information on this title: [www.cambridge.org/9780521125789](http://www.cambridge.org/9780521125789)

© Cambridge University Press 1992

This publication is in copyright. Subject to statutory exception  
 and to the provisions of relevant collective licensing agreements,  
 no reproduction of any part may take place without the written  
 permission of Cambridge University Press.

First published 1992  
 This digitally printed version 2009

*A catalogue record for this publication is available from the British Library*

*National Library of Australia Cataloguing in Publication data*

Layton, Robert, 1944–

Australian rock art.

Bibliography.

Includes index.

ISBN 0 521 34666 5.

1. Aborigines, Australian — Antiquities. 2.

Aborigines, Australian — Art. 3. Rock paintings —

Australia. 4. Petroglyphs — Australia. 5. Australia —

Antiquities. I. Title.

*Library of Congress Cataloguing in Publication data*

Layton, Robert, 1944–

Australian rock art : a new synthesis / Robert Layton.

Includes bibliographical references and index.

ISBN 0 521 34666 5.

1. Rock paintings — Australia. 2. Art, Australian (Aboriginal)

3. Australian aborigines — Antiquities. 4. Australia — Antiquities.

I. Title.

GN666.L39 1992

709' .01' 130994 — dc20

91-4054

CIP

ISBN 978-0-521-34666-5 Hardback

ISBN 978-0-521-12578-9 Paperback

Cambridge University Press has no responsibility for the persistence or  
 accuracy of URLs for external or third-party internet websites referred to in  
 this publication, and does not guarantee that any content on such websites is,  
 or will remain, accurate or appropriate.

# CONTENTS

<i>List of illustrations</i>	vi	<b>Chapter Five: Putting statements in their cultural context</b>	<b>115</b>
<i>List of tables</i>	ix	What is culture?	115
<i>Acknowledgements</i>	xi	Reading rock art	116
<b>Chapter One: Anthropological and archaeological approaches to Australian rock art</b>	<b>1</b>	Levels of explanation	124
A convergence of method	5	Conjectural history	127
Recent Australian rock art	17	Evaluation of isolated statements	131
Continuity with other media	28	<b>Chapter Six: Figure and motif</b>	<b>141</b>
Conclusion	29	The problem of subjectivity	145
<b>Chapter Two: Rock art and indigenous religion</b>	<b>31</b>	Classification of geometric figures	148
The social background	31	Contemporary iconography of geometric rock art	154
Rock art and the ancestral order in the western Kimberleys	33	The problem of Koonalda	158
Rock art and increase ceremonies: a comparative survey	47	Classification of figures in silhouette styles	158
Didactic role of paintings and engravings	49	Archaeological typologies of silhouette motifs	166
Geometric rock art and religion in central Australia	52	Simple silhouette traditions	169
Geometric rock art and other media	54	<b>Chapter Seven: Stylistic variations in time and space</b>	<b>183</b>
General conclusion: rock art and Australian religion	62	Definitions of technique	183
<b>Chapter Three: Rock art as an expression of secular and subversive themes</b>	<b>65</b>	Definitions of style	184
Secular rock art in the Oenpelli area	65	Emblemic variation	185
Comparative material	75	Style classes	186
Capricious and malevolent figures	79	Definition of motif	196
Iconography, style and cultural context	86	Stencils	200
<b>Chapter Four: Rock art and the colonial impact</b>	<b>89</b>	Geographical distribution of rock art styles	200
A visual history of trade and colonisation	89	Distribution in time	212
The impact of colonisation	94	<b>Chapter Eight: Rock art and human adaptation in Australia</b>	<b>229</b>
Regional variation in colonial history	96	Changes in the natural environment	230
Survival	109	Changes in indigenous culture	231
Continuity	109	The cultural context of Australian rock art	235
		Vandalism and alienation	245
		<i>Appendix one</i>	249
		<i>Appendix two</i>	253
		<i>Notes</i>	257
		<i>Glossary</i>	259
		<i>References</i>	261
		<i>Index</i>	273

# LIST OF ILLUSTRATIONS

## PLATES AND REPRODUCTIONS

	<i>Page</i>		
		<i>frontispiece</i>	
Wanaliri shelter, western Kimberleys	1	Sting-ray, Kariadang shelter	37
Wandjina painting, western Kimberleys	2	Wandjina (animal form), Ngumburi	38
X-ray painting of fish, Ubirr	3	Wandjina (animal form), Drysdale River	39
Paintings, Macdonnell Ranges	4	Whirlpool painted at Kariadang shelter	40
Axe-grinding grooves	4	Wild bees' nest	45
Fluted figures, Koonalda cave	4	Engraved figures, Dampier	49
Painting of horse, Bickerton Island	6	Goshawk (human form), Kakadu National Park	50
Photograph of paintings, Endaen shelter, to show details	7	Painting at increase site, Uluru	52
Thylacine, Nabarlek	9	Journey of the <i>Kuniya</i> pythons, Uluru	53
'Mutilated' hand stencil, Queensland Highlands	10	Ngintaka tracks, Benda Hill	55
Panaramitee-style figure, Panaramitee	13	Emu footprint	55
Complex figurative-style figure, Mount Brockman	14	Bush turkey footprints	56
Simple figurative-style figure, Laura	14	Euro footprints	56
Paintings of wild bees' nests, Larinyum shelter	15	Woodland near Dandandi cave	60
!Tridents, Early Man shelter	16	Entrance to Dandandi cave	60
The Wandjina Namarili, painted 1929	20	Bush turkey, Dandandi cave	61
Painting of crocodile, c. 1930	22	Men dancing, Dandandi cave	61
Painting c. 1940, Djalalkurdulbi	23	Boomerangs, Copper Mine Gully	62
Palette with ground ochre	24	Western Arnhem Land in the dry season	67
Sorcery painting, Clack Island	25	... and in the wet season	68
Bark painting, western Arnhem Land	26	Flooded Magela Creek	68
Rock outcrop, Kakadu National Park	29	Foraging for edible lilies	69
Stone pillar near sacred site, Ngumburi shelter	32	Collecting 'red apples'	69
Stone monument, made by the Araluli Wandjina, western Kimberleys	35	Picking wild 'plums'	69
Burial platform, North Slaty Island	36	Goanna caught in a tree	70
Fish painting, Wodangu shelter	37	Painting of mullet, Inyaluk shelter	72
		Painting of goanna, Inyaluk shelter	73
		Painting of turtle, Ubirr	74
		Claira Tonson, Dandandi cave	75
		Hand stencil	76
		Canoe and sailing vessel, Bickerton Island	77
		Panel of paintings, Walaemini shelter	78
		Namurrudu with fish, Ubirr	79
		Recent bark painting	80
		Namargon, the Lightning Man	81
		<i>Ngandjala-ngandjala</i> , Larinyim	82
		<i>Wurrulu-wurrulu</i> , Ngumburi shelter	83

Crayon drawing of <i>wurrulu-wurrulu</i>	83	Mammal footprints, Sturt's Meadow	191
Argula, Larinyim shelter	84	Large silhouette figures, Victoria	
Crayon drawings of <i>wurrulu-wurrulu</i>	86	River district	193
Typical rock shelter entrance	87	Human figure, Upper Wickham River	194
Macassan prau, Groote Eylandt	90	Engraving, Depuch Island	195
Painting of steam ships	90	Stencilled lizard, human hand,	
Ships, plane, kangaroo and other figures,		Gugu Yalandji	201
Wellington Range	91	Artefact stencils, Queensland Highlands	202
Painting of sailing ship, Wandandian shelter	92	Engravings, Ken's cave	213
Ships, Stanley Island	92–3	Ancient engraving, Gum Tree Valley	215
Rifle, white man, Upper East Alligator River	94	Human figures, Ubirr	216
Figures from Kanmantoo	99	Human figure, Koolpin Creek	217
Figures from Urabilla	100	Man hunting, Ngarradj-Warde-Djobkeng	218
Native policeman with rifle, Giant		Drowned river valley, Napier Range	219
Horse gallery	101	Paintings of macropods, Upper	
Geometric figures, Queensland Highlands	104	Baroalba Creek	220
Drawings, Clack Island	107	Paintings, Olary Province	224
Tracing of painted snake, Cape Melville	108	Engravings, Dharug National Park	243
Human figure, Dandandi cave	112	Graffiti obliterating paintings, Palmer River	246
Wandjina, Windjina Gorge	117	Engraving before and after damage,	
Argula-like figure, Windjina Gorge	117	Emu Springs	247
Instruction of young artist, Kunwinjku	121		
Recent bark painting	121		
Painting of cow or bullock, Amanbidji Station	122		
Horse and rider, Black Horse gallery	122		
Engraved figures, Dampier	123–4		
Man with boomerang, Dandandi cave	125		
Engraved figures, Sturt's Meadow	128		
Recent bark painting	129		
Ancient painting, Nourlangie Rock	130		
Presumed sorcery figures, Umbrella			
Tree Creek	131		
Human figure, Fallen Slab gallery	132		
Painting of human-like figure and birds,			
Gugu-Yalanji	133		
Quinkan figure, Giant Horse shelter	134		
Engraving, Port Hedland	136		
'Mutilated' hand stencil, Mount Grenfell	138		
Geometric figures, Panaramitee	142–4		
Engraved lines, Karalu	145		
'Tally marks', Billimina 'Glenisla' shelter	146		
Geometric figures, Flinders Ranges	150		
Paintings of fish, western Arnhem Land	160		
Old rock painting, Twin Falls Creek	162		
Red ochre figures, Ubirr	163		
Plants, animals, birds, Kalingi-Odin, Koralyi			
and Maliba	164		
Emu footprints and sun, Dandandi cave	165		
Paintings at 'Yankee Hat' shelter	167		
Weathered figure, Woronora Ramp	167		
Figure of kangaroo, Sydney–Hawkesbury area	169		
Engravings, West Head	169		
Human/lizard figures, Clarence Valley	170		
Geometric figures, Narrabri	171		
Silhouette figures, Coniola	171		
Lizard, macropod, bird, Cobar region	172–3		
Figures, Cobar region	176		
Figures, Cobar region	177		
Lizard/human figures, Grampians	179–80		
Stencil, Queensland Highlands	185		
Panaramitee: use of enclosure–frame	190		

*Note:* Unless otherwise stated, all photographs are by the author. Where identifications of figures are given in author's photographs, they are based on information provided by one or more of the following: *Gulf country:* Tonson Roberts, Clairia Tonson, Roger Barrawudi; *Princess Charlotte Bay/Flinders Islands:* John Flinders Wodhyethi; *Upper Gascoyne:* Alaron Hill (compare McCaskill 1977); *western Arnhem Land:* Bill Nayidji, Toby Gangele, Jacob Nayinggul; *Western Desert:* Paddy Uluru, Tjalkalyiri Tiger, Nipa Winmati. Where a scale appears in photographs, the unit of measurement is one centimetre (a 5 cm scale has generally been used).

## FIGURES

Principal rock art regions and styles of Australia	xiii
Rock art sites and regions referred to in this book	xiv
1.1: Black and white occupation of Australia	18
1.2: Distribution of documented, recent dates for rock engraving and painting	19
2.1: Map of the western Kimberleys showing clan estates	42
2.2: Wild bees' nest	45
2.3: Illustrations of sand drawings, Uluru	55–7
2.4: Illustrations of rock paintings, Uluru	57–8
3.1: Ecological zones, indigenous place names, Magela Creek area	66
3.2: Walking routes and foraging ranges, Magela Creek area	71
4.0: Location of area maps	97
4.1: Map of Hawkesbury–Hunter area	98
4.2: Map of central Queensland Highlands and surrounding area	102

4.3: Map of north Queensland	105	6.14: Some inferred criteria relied upon by McCarthy	174
4.4: Map of Herbert–Burdekin area	106	6.15: Iconography of silhouettes, Princess Charlotte Bay area	175
4.5: Map of Arnhem Land and Gulf country	111	6.16: Illustrations of formal variation, figures from Princess Charlotte Bay area	178–9
5.1: Human footprints	124	6.17: Formal variation in figures	181
6.1: Macropod rear footprints	144	6.18: Formal variation in figures	182
6.2a: Row of dots	144	7.1: Computer analysis of distribution patterns—geometric motif classes	197
6.2b: Human footprint	144	7.2: Generalised silhouettes	198–9
6.3: Mammal or macropod footprint	144	7.3: Clustering of motifs, dendrogram	203
6.4: Concentric arcs	145	7.4: Clustering of motifs, two-dimensional	204
6.5: Circular and linear motifs	149	7.5: Clustering of sites, dendrogram	208
6.6: Classification of motifs, N’Dhala Gorge	151	7.6: Clustering of sites, two-dimensional	209
6.7: Classification of motifs, Laura	151	7.7: Clustering of sites, dendrogram	210
6.8: Formal variants on !trident and !star motifs	152	7.8: Rock shelter occupation from 7,000 BP	222–3
6.9: Complex geometric figures as formal variants of simpler forms	153	7.9: Motif distribution by site	226
6.10: Formal variants on ‘bar’ and ‘emu track’ motifs	154	8.1: Matrilineal and patrilineal descent groups of south-east Australia	238
6.11: Contemporary iconography of geometric motifs	155–7		
6.12: Sting-ray liver or seated person	166		
6.13: Portion of Officer’s motif classification	166		



---

# LIST OF TABLES

3.1: Ecological zones and food species, western Arnhem Land	65	7.1: Figure size (mean and mode)	188
3.2: Seasonal cycle, western Arnhem Land	68	7.2: Motif types, computer analyses	196
3.3: Clans, Magela Creek–East Alligator area	72	7.3: Prevalence of stencil forms	205
3.4: Stylistic traits and cultural categories	88	7.4: Prevalence of more specific silhouettes	206
6.1: Frequencies of motifs, Florina and Winnininnie I and II	149	7.5: Geometric figures by class	206
6.2: Iconography of fish silhouettes, western Arnhem Land	159	7.6: Occurrence of geometric motifs, two areas	207
6.3: Lengths of humans, culture heroes, fish and whales	168	7.7: Geometric motifs present, two dissimilar sites	211
		7.8: Dated changes in prevalence of geometric motifs, three areas	225
		7.9: Differences, painted and engraved sites, two areas	227

To Roz, Jessica and Philip

The author's field data, on which this book is partly based, were collected while employed by the Australian Institute of Aboriginal Studies (1974–9) and the Northern Land Council (1979–82). Material from the following field trips has been used: Princess Charlotte Bay, north Queensland, September–October 1974; western Kimberleys, July 1975 and June 1976; Ashburton–Lyons Rivers area, central Western Australia, August 1975; Uluru, Northern Territory September–December 1977, March–June 1978, February–April 1979; Cox River, Northern Territory, October–November 1979, June 1980, May–June 1982. Library research was carried out while the author was on leave from Durham University and attached to the Australian National University as a visiting fellow, April–August 1988, and the text completed on return to Durham.

---

# ACKNOWLEDGEMENTS

I am grateful to the following people for permission to use material from unpublished theses or reports: Harry Allen, John Beaton, John Bern, the late Ronald Berndt, Peter Bindon, Elizabeth Caldecott, Canberra College of Advanced Education (for permission to quote from Glenda Marsh's thesis), George Chaloupka, John Clegg, Hazel Donovan, Phil Fitzpatrick, Natalie Franklin, Ben Gunn, Phil Haydock and J. Rodda, Jo McDonald, Kelvin Officer, Sharon Sullivan (for permission to use data compiled by the Sydney Prehistory Group), Peter Sutton, Paul Taçon, Luke Taylor, Pat Vinnicombe and Roderick Wilson. A number of these made helpful suggestions for revising sections of the text, as did Elizabeth Williams.

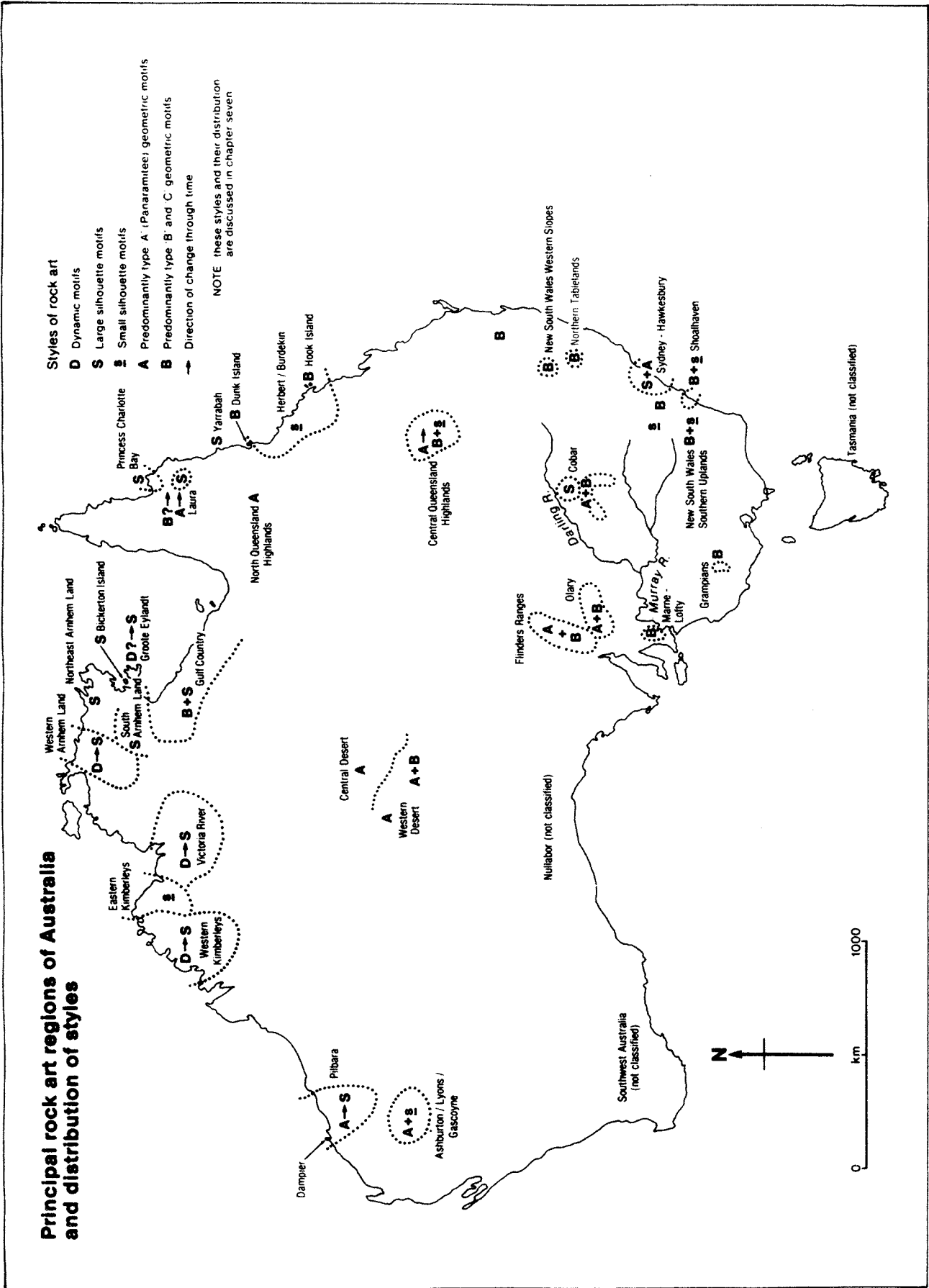
The South Australian State Archives kindly allowed me to read and quote from C.P. Mountford's field notes, while the Queensland State Archives supplied documents relating to the early phase of European settlement in Cape York. The archives of the Australian Institute of Aboriginal and Torres Strait Islander Studies were an invaluable source of information, made even more useful by the Institute's excellent index system. I am particularly grateful to Valerie Chapman, Library Director, and her staff at the Institute, for their help.

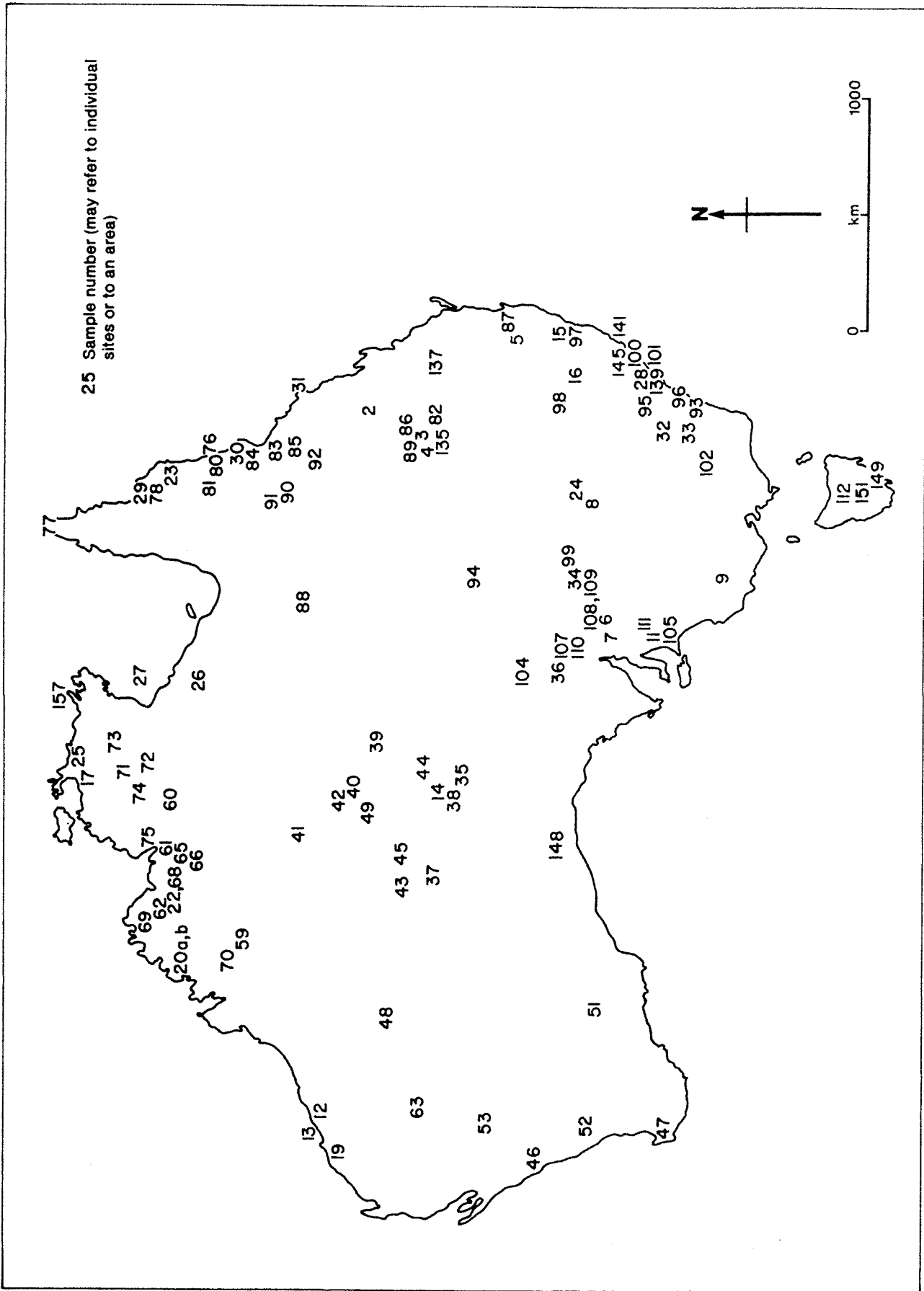
John Clegg, Andrée Rosenfeld and Vincent Megaw read the entire text of the draft version of this book, and their encouragement and criticisms have helped considerably with its revision.

Research for the book in Australia during 1988 was made possible by a grant from Durham University and a visiting fellowship from the Australian Studies Centre, University of London, which I acknowledge with thanks.

Bob Williams of Durham University's Computer Centre advised on the computer analysis in Chapter Seven, and discussed the results with me.

Most of all, I owe a debt to the people with whom I worked in the field between 1975 and 1982: members of the Alawa, Uluru, western Arnhem Land and western Kimberley communities who showed me their rock art, and explained its significance. David Mowaljarlai, Willy Gudabi, Ginger Riley, Bill Naiyidji, Jacob Nalyinggul and members of the Mutitjulu community have advised on preparing this material for publication. Thanks go also to Ivan Haskovec, Phillipa McGuinness, Jean Cooney and Jon Willis for liaison.





Map of Australia showing location of rock art sites and regions referred to in this book

## KEY TO MAP SHOWING LOCATION OF SITES AND REGIONS DISCUSSED IN TEXT

sites (lower case)    REGIONS (capitals)

*note: where two or more samples have the same location, additional sample numbers are shown in brackets in key and not always located on map.*

Arcoona Plateau	36	KOOLBURRA PLATEAU	78 (79)
ARNHEM LAND SOUTHERN	72 (120)	Kununurra	22 (67, 68, 116)
WESTERN	17 (18, 119)	Kuringgai National Park	28
NORTH-EAST	157	LAURA	23 (125)
ASHBURTON-LYONS-GASCOYNE	63	MacDonald River	100 (142)
Auburn Ranges	137	Macdonnell Ranges	39
Avon River	96	Mangrove Creek	100 (142)
Bare Hill	80	Marree	104
Bickerton Island	27	Meg's Mit Cave	153
Blanchetown	111	Mootwingee	99 (147)
Blood's Range	45	MOUNT ISA	88
Bolgart	52 (58)	Murray River (Blanchetown)	111
Broken Bay	28	Murray Valley (Devon Downs)	105 (106)
Cape River	92 (138)	Musgrave Ranges	38 (157)
Carnarvon Gorge	82 (128)	Nackara Springs	7
Central Mount Wedge	40	Nappamerrie	94
Charters Towers	85	NEW SOUTH WALES	
Chillagoe	81 (127)	NORTHERN TABLELANDS	16 (143)
Clarence Valley	15 (97)	SOUTHERN TABLELANDS	32
Cleland Hills	49 (155)	SOUTHERN UPLANDS	33
COBAR geometric	8 (146)	WESTERN SLOPES	98 (144)
COBAR silhouettes	24 (146)	Nogoa Basin	86 (130)
Conic Range	102	NORTHERN HIGHLANDS (QUEENSLAND)	90 (91, 126)
CUMBERLAND PLAIN-WORONORA RAMP	101	NULLARBOR PLAIN	149
Dampier (see Pilbara)		Oenpelli (see western Arnhem Land)	
Depuch Island	13	OLARY PROVINCE	108 (109)
Derwent River	152	Palmer River	44 (156)
Devon Downs	105 (106)	Panaramitee	6
Drysdale River	69	PEAK RANGE	2 (132)
Dunk Island	30	PILBARA	19
Durba Hills	48	Port Hedland	12 (21)
Early Man	1	Port Stevens	141
Endeavour Hill	61	PRINCESS CHARLOTTE BAY	29
Everard Range	35 (154)	QUEENSLAND NORTHERN HIGHLANDS	90 (91, 126)
Fitzmaurice River	75 (124)	CENTRAL HIGHLANDS	82, 89 (134, 135)
Fitzroy Crossing	59	Rawlinson Range	43
Flinders Islands	29	RIVER MARNE-MOUNT LOFTY	11
FLINDERS RANGES	10 (107)	Rocky Scrub Creek	5
Geraldton	46	Scott River	47
Gilmore Well	110	Shoalhaven River	93 (140)
Goat Rock	4	Sliesbeck	71 (118)
GRAMPIANS	9 (148)	Somerset	77
Granites	41	SOUTHERN ARNHAM LAND	72 (120)
Groote Eylandt	27 (123)	SOUTHERN TABLELANDS	
GULF COUNTRY	26 (122)	(New South Wales)	32
Gumadir River	25	SOUTHERN UPLANDS (New South Wales)	33
HERBERT-BURDEKIN	83–85 (129)	Spirit Hills	65
Hook Island	31	Star River	83
HUGHENDEN-NORTH QUEENSLAND		St Lawrence	131
HIGHLANDS	90 (91)	Sturt's Meadow	34
Hunter Valley	145	Tanderra	3 (134)
Kalgoorlie	51	Taroom	82
Kanangra Walls	95	TASMANIA	112
Katherine	74	Tomkinson Range	37
Kennedy River	84	Tasman Peninsula	150
Ken's Cave	89 (136)	Uluru	14
KIMBERLEYS EASTERN	62	VICTORIA RIVER DISTRICT NORTH-EAST	60 (64)
SOUTH-WESTERN	70 (115)	SOUTH-EAST	66
WESTERN	20 (117)	Walga Rock	53
		Warrego River	135
		WESTERN ARNHAM LAND	17 (18, 119)
		WESTERN KIMBERLEYS	20 (117)
		WESTERN SLOPES (New South Wales)	98 (144)
		WIDE BAY-BURNETT	87
		Wilton River	73
		Wollondilly River	139
		Yuendumu (area)	42
		Yarrabah	76